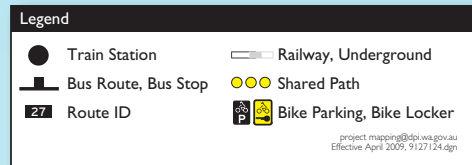
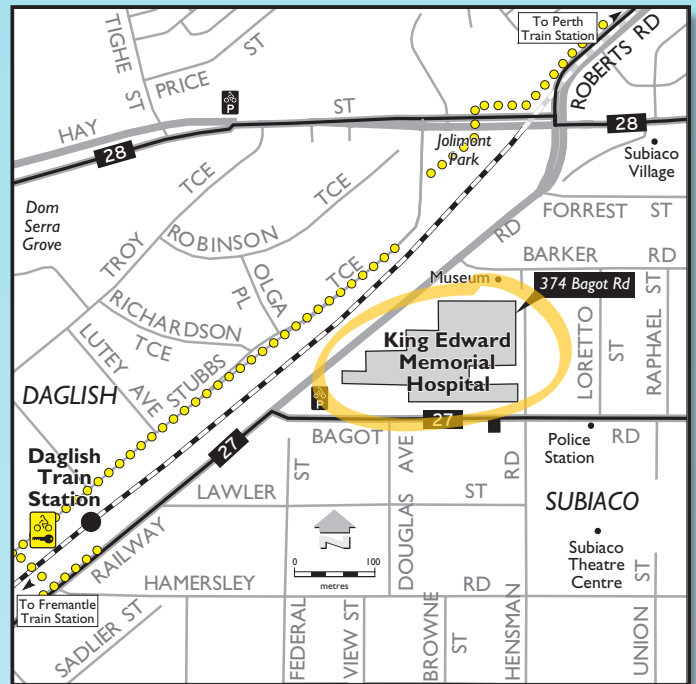
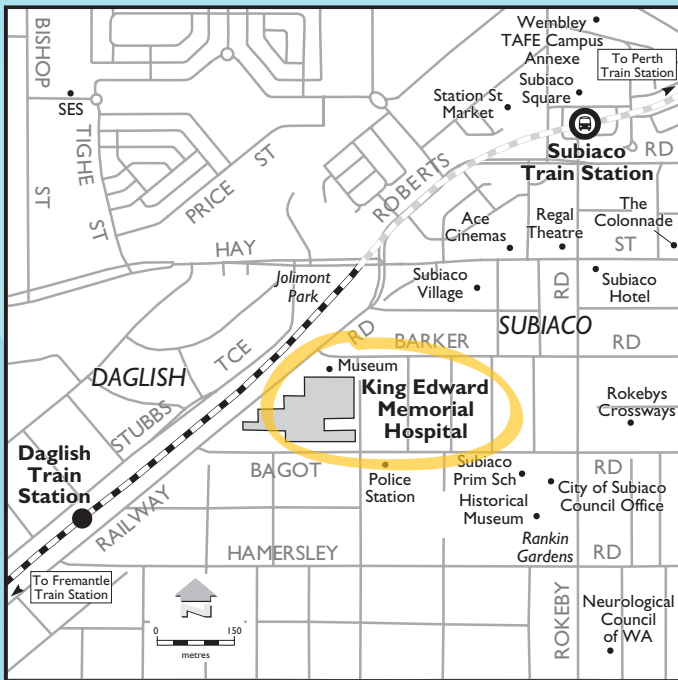


# Getting to King Edward Memorial Hospital

King Edward Memorial Hospital (KEMH) is located at 374 Bagot Road, Subiaco, WA. This guide will help you get to the hospital by cycling, walking and public transport.

## Location Diagram



## Trains



KEMH is located within walking distance of both **Subiaco** and **Daglish** train stations. In peak hours most trains stop at Subiaco, while Daglish receives every second train.

## Buses



The **27** bus service stops outside the front entrance of the hospital, and runs from Claremont train station, through Subiaco then along St George's Terrace to East Perth, approximately every half an hour on week days, and hourly on weekends.

The **97** and **25** bus services both travel along Rokeby Road to the QEII Medical Centre at 15 - 30 minute intervals, making it easy to get between sites for meetings.

## Cycling



KEMH is located near the **Principle Shared Path** that runs adjacent to the Fremantle railway line.

See the **City of Subiaco TravelSmart Map** for details of cycle routes to the hospital or visit **Bikewest** for Perth Bicycle Network maps.

## Walking



If you are walking from Subiaco train station, head out the station and up Rokeby Road, then turn right at Bagot Road and walk until you reach the front entrance of KEMH on the right (**13 minutes**).

If you are walking from Daglish train station, cross Railway Road to the footpath and walk until you reach Bagot Road; the hospital is a couple of blocks up on the left (**9 minutes**).

## More Information



For further information about Transperth services call the InfoLine on 13 62 13 or visit [www.transperth.wa.gov.au](http://www.transperth.wa.gov.au).

The **City of Subiaco TravelSmart Map** also has details of public transport routes servicing the area.

TravelSmart Workplace is helping Perth workplaces reduce car use and promote sustainable travel. The program is a partnership between the Department of Environment and Conservation and the Department for Planning and Infrastructure.



It's how you get there that counts



Government of **Western Australia**  
Department of **Health**

WOMEN AND NEWBORN HEALTH SERVICE



Department for **Planning and Infrastructure**  
Department of **Environment and Conservation**