



Recreational Waters Bacterial (Enterococci) Monitoring Program

Site Status Overview 2022 - South West Region Local Government Authorities








Local Government / Managing Authority	Water Body	Site Code	Site Name	GPS Deci-Degrees	Monitoring Category	Result Years	No. Samples	95th %tile	Microbial Assess Category (MAC)	1-off Trigger Level (99th %tile)	2-in-a-row Trigger Level (90th %tile)	Sample Analysis Period	Sanitary Assess Category (SAC)	Beach Grade Website Icon	LGA/ MA Sanitary Inspection Report (SIR) Status Actions	Min No. Samples Rqd 2022-2023
Augusta-Margaret River (Shire of)	Drain	AM3/022	Colour Patch Drain Foreshore	-34.324404, 115.167991	1. Program	2017-2022	68	80	B	3382	17	Nov - May	Low		Annual SIR Review	5*
Augusta-Margaret River (Shire of)	Inlet	AM3/023	Hardy Inlet - Turner Caravan Park	-34.32322, 115.16486	1. Program	2017-2022	67	115	B	312	59	Nov - May	Moderate		Collect 5-10 SW drain samples	13
Augusta-Margaret River (Shire of)	Ocean	AM3/012	Gnarabup Beach (Jetty)	-33.99016, 114.9908	1. Program	2013-2022	82	55	B	201	20	Nov - May	Low		Annual SIR Review	5*
Augusta-Margaret River (Shire of)	Ocean	AM3/014	Gracetown Beach	-33.86435, 114.98647	1. Program	2013-2022	83	12	A	44	15	Nov - May	Low		Annual SIR Review	5*
Augusta-Margaret River (Shire of)	Ocean	AM3/016	Flinders Bay - Redman Brook	-34.34317, 115.16872	1. Program	2017-2022	84	8	A	35	10	Nov - May	Moderate		Collect 5-10 rainfall (within 24-48hrs) & riverine samples	5
Augusta-Margaret River (Shire of)	River	AM3/001	Margaret River - Canoe Landing	-33.96951, 114.988891	1. Program	2015-2022	94	170	B	15076	121	Nov - May	Low		Annual SIR Review	5*
Augusta-Margaret River (Shire of)	River	AM3/002	Margaret River - Rivermouth	-33.971092, 114.987313	1. Program	2017-2022	72	250	C	37617	309	Nov - May	Moderate		Collect 5-10 rainfall (24-48hrs) samples	13
Augusta-Margaret River (Shire of)	River	AM3/006	Margaret River - Barrett St Weir	-33.94814, 115.08243	1. Program	2017-2022	77	130	B	236	64	Nov - May	High		Collect 5-10 rainfall (24-48hrs) samples	13
Augusta-Margaret River (Shire of)	River	AM3/038	Blackwood River - Alexandra Bridge	-34.164632, 115.183434	1. Program	2017-2022	42	18	A	56	21	Nov - May	Low		Annual SIR Review	13

Recreational Waters Bacterial (Enterococci) Monitoring Program Site Status Overview 2022 - South West Region Local Government Authorities

Local Government / Managing Authority	Water Body	Site Code	Site Name	GPS Deci-Degrees	Monitoring Category	Result Years	No. Samples	95th %tile	Microbial Assess Category (MAC)	1-off Trigger Level (99th %tile)	2-in-a-row Trigger Level (90th %tile)	Sample Analysis Period	Sanitary Assess Category (SAC)	Beach Grade Website Icon	LGA/ MA Sanitary Inspection Report (SIR) Status Actions	Min No. Samples Rqd 2022-2023
Augusta-Margaret River (Shire of)	River	AM3/044	Margaret River - Rendall CI Weir	-33.949358, 115.086087	1. Program	2016-2021	71	90	B	14416	45	Nov - May	Moderate		Collect 5-10 rainfall (24-48hrs) samples	13
Bridgetown-Greenbushes (Shire of)	Pool	BS3/011	Greenbushes Pool – Jetty West	-33.849547, 116.046296	1. Proposed	2020-2022	6					Nov - May	Moderate		Collect 5-10 rainfall (24-48hrs) samples	13
Bridgetown-Greenbushes (Shire of)	Pool	BS3/012	Greenbushes Pool – Jetty East	-33.849626, 116.046825	1. Proposed	2020-2022	6					Nov - May	Moderate		Collect 5-10 rainfall (24-48hrs) samples	13
Bridgetown-Greenbushes (Shire of)	River	BS3/006	Blackwood River - Bridge	-33.968129, 116.133683	1. Proposed	2020-2022	6					Nov - May	Moderate		Collect 5-10 rainfall (24-48hrs) samples	13
Bridgetown-Greenbushes (Shire of)	River	BS3/010	Blackwood River - Steps	-33.970747, 116.136272	1. Proposed	2020-2022	6					Nov - May	Moderate		Collect 5-10 rainfall (24-48hrs) samples	13
Bunbury (City of)	Harbour	BC3/001	Jetty Bath West	-33.31558, 115.63829	1. Program	2017-2022	52	5	A	140	10	Nov - May	Moderate		Collect 5-10 rainfall (24-48hrs) samples	13
Bunbury (City of)	Ocean	BC3/012	Koombana Beach	-33.31949, 115.64565	1. Program	2017-2022	56	14	A	49	18	Nov - May	Moderate		Collect 5-10 rainfall (24-48hrs) samples	13
Bunbury (City of)	Ocean	BC3/017	Surf Club Beach	-33.32742, 115.62927	1. Program	2017-2022	57	34	A	110	10	Nov - May	Moderate		Collect 5-10 rainfall (24-48hrs) samples	13
Bunbury (City of)	Ocean	BC3/018	Hungry Hollow	-33.33371, 115.62703	1. Program	2017-2022	58	90	B	370	17	Nov - May	Moderate		Collect 5-10 rainfall (24-48hrs) samples	13
Bunbury (City of)	Ocean	BC3/025	Ski Beach	-33.319, 115.64005	1. Program	2017-2022	59	38	A	121	23	Nov - May	Moderate		Collect 5-10 rainfall (within 24hrs) & Riverine samples	13
Bunbury (City of)	Drain	BC3/028	Queens Gardens	-33.32600277, 115.6414417	2. Active (Non-core)	2017-2022	54	2400	D	311152	10116	All year	Not Avail			0

Recreational Waters Bacterial (Enterococci) Monitoring Program

Site Status Overview 2022 - South West Region Local Government Authorities

Local Government / Managing Authority	Water Body	Site Code	Site Name	GPS Deci-Degrees	Monitoring Category	Result Years	No. Samples	95th %tile	Microbial Assess Category (MAC)	1-off Trigger Level (99th %tile)	2-in-a-row Trigger Level (90th %tile)	Sample Analysis Period	Sanitary Assess Category (SAC)	Beach Grade Website Icon	LGA/ MA Sanitary Inspection Report (SIR) Status Actions	Min No. Samples Rqd 2022-2023
Bunbury (City of)	Drain	BC3/029	Queens Pump	-33.325747, 115.641875	2. Active (Non-core)	2022	3						Not Avail			0
Bunbury (City of)	Estuary	BC3/002	Estuary Plug	-33.320967, 115.641159	2. Active (Non-core)	2017-2022	26	10	A	41	18	Nov - May	Not Avail			0
Bunbury (City of)	Estuary	BC3/002	Estuary Plug	-33.320967, 115.641159	2. Active (Non-core)	2017-2022	49	85	B	214	46	All year	Not Avail			0
Bunbury (City of)	Estuary	BC3/003	Rowing Club	-33.324674, 115.64231	2. Active (Non-core)	2017-2022	28	200	B	8267	153	Nov - May	High		Collect 5-10 rainfall (w/in 24-48hrs) & SW samples	5
Bunbury (City of)	Estuary	BC3/003	Rowing Club	-33.324674, 115.64231	2. Active (Non-core)	2017-2022	51	620	D	1881	369	All year	High		Collect 5-10 rainfall (w/in 24-48hrs) & SW samples	5
Bunbury (City of)	Estuary	BC3/004	Bunbury Yacht Club	-33.326464, 115.64709	2. Active (Non-core)	2017-2022	51	60	B	164	35	All year	Not Avail			0
Bunbury (City of)	Estuary	BC3/005	Meredith Creek	-33.327144, 115.648331	2. Active (Non-core)	2017-2022	45	50	B	104	35	All year	Not Avail			0
Bunbury (City of)	Estuary	BC3/006	Parade Hotel	-33.327536, 115.654558	2. Active (Non-core)	2017-2022	48	10	A	42	18	All year	Not Avail			0
Bunbury (City of)	Estuary	BC3/007	Sofilas	-33.328099, 115.659039	2. Active (Non-core)	2017-2022	49	38	A	104	27	All year	Moderate		Collect 5-10 rainfall (w/in 24-48hrs) & SW samples	0
Bunbury (City of)	Estuary	BC3/010	Turkey Point	-33.306184, 115.674212	2. Active (Non-core)	2017-2022	8	60	A	700	10	All year	Not Avail			0
Bunbury (City of)	Estuary	BC3/026	Sykes Foreshore	-33.3233277, 115.6433944	2. Active (Non-core)	2017-2022	54	100	B	265	52	All year	Not Avail			0



Recreational Waters Bacterial (Enterococci) Monitoring Program Site Status Overview 2022 - South West Region Local Government Authorities

Local Government / Managing Authority	Water Body	Site Code	Site Name	GPS Deci-Degrees	Monitoring Category	Result Years	No. Samples	95th %tile	Microbial Assess Category (MAC)	1-off Trigger Level (99th %tile)	2-in-a-row Trigger Level (90th %tile)	Sample Analysis Period	Sanitary Assess Category (SAC)	Beach Grade Website Icon	LGA/ MA Sanitary Inspection Report (SIR) Status Actions	Min No. Samples Rqd 2022-2023
Bunbury (City of)	Estuary	BC3/027	Canoe Launch	-33.321661, 115.639896	2. Active (Non-core)	2017-2022	40	240	C	824	120	All year	Moderate		Collect 5-10 rainfall (w/in 24-48hrs) & SW samples	5
Bunbury (City of)	Harbour	BC3/021	Harbour East	-33.31376, 115.640622	2. Active (Non-core)	2011-2022	12	2	A	23	14		Not Avail			0
Bunbury (City of)	Harbour	BC3/022	Harbour West	-33.311596, 115.63806	2. Active (Non-core)	2011-2022	13	28	A	84	21		Not Avail			0
Bunbury (City of)	River	BC3/008	Preston River	-33.326701, 115.671439	2. Active (Non-core)	2018-2022	8	480	C	2541	285		Not Avail			0
Bunbury (City of)	River	BC3/009	Collie River	-33.309425, 115.696352	2. Active (Non-core)	2013-2022	8	400	C	6118	343		Not Avail			0
Bunbury (City of)	Drain	BC3/023	Meredith Creek Compensation Basin	-33.328163, 115.647122	4. Review								Not Avail			0
Busselton (City of)	Ocean	BN3/023	Margaret Street Beach (Site 8)	-33.650749, 115.324495	1. Program	2017-2022	64	22	A	69	18	Nov - May	Moderate		Collect 5-10 rainfall (24-48hrs) samples	13
Busselton (City of)	Ocean	BN3/024	Scout Beach (Site 6)	-33.655705, 115.234292	1. Program	2017-2022	54	32	A	140	10	Nov - May	Moderate		Collect 5-10 rainfall (24-48hrs) samples	13
Busselton (City of)	Ocean	BN3/025	Forth Street Beach (Site 7)	-33.656216, 115.248267	1. Program	2017-2022	55	28	A	140	10	Nov - May	Moderate		Collect 5-10 rainfall (24-48hrs) samples	13
Busselton (City of)	Ocean	BN3/028	Busselton Jetty Ocean 9	-33.644157, 115.344108	1. Program	2017-2022	54	220	C	717	109	Nov - May	Moderate		Collect 5-10 rainfall (24-48hrs) samples	13
Busselton (City of)	Ocean	BN3/009	D Gifford Road Beach	-33.612436, 115.110695	1. Proposed	2021	1						Not Avail		SIR Required – Liaise w/ DoH	13
Busselton (City of)	Ocean	BN3/358	Blackhurst Park - Old Dunsborough Boat Ramp	-33.601405, 115.105918	1. Proposed	2019 - 2021	2						Not Avail		SIR Required – Liaise w/ DoH	13

Recreational Waters Bacterial (Enterococci) Monitoring Program

Site Status Overview 2022 - South West Region Local Government Authorities

Local Government / Managing Authority	Water Body	Site Code	Site Name	GPS Deci-Degrees	Monitoring Category	Result Years	No. Samples	95th %tile	Microbial Assess Category (MAC)	1-off Trigger Level (99th %tile)	2-in-a-row Trigger Level (90th %tile)	Sample Analysis Period	Sanitary Assess Category (SAC)	Beach Grade Website Icon	LGA/ MA Sanitary Inspection Report (SIR) Status Actions	Min No. Samples Rqd 2022-2023
Busselton (City of)	Ocean	BN3/359	Yallingup Swimming Lagoon	-33.639945, 115.024174	1. Proposed	2019 - 2021	2						Not Avail		SIR Required – Liaise w/ DoH	13
Busselton (City of)	Creek	BN3/022	Margaret St - Creek	-33.651729, 115.32365	2. Active (Non-core)	2017-2022	25	620	D		181	Nov - May	Not Avail			0
Busselton (City of)	Creek	BN3/027	Forth St - Creek	-33.65705, 115.24761	2. Active (Non-core)	2017-2022	26	24	A	140	10	Nov - May	Not Avail			0
Busselton (City of) / DWER	Creek	BN3/043	Wonnerup Floodgate	-33.619346, 115.41385	2. Active (Non-core)	2017-2022	26	2	A	12	11	Nov - May	Not Avail			0
Busselton (City of) / DWER	Creek	BN3/043	Wonnerup Floodgate	-33.619346, 115.41385	2. Active (Non-core)	2017-2022	32	14	A	47	22	All year	Not Avail			0
Busselton (City of) / DWER	Creek	BN3/044	Wonnerup Inlet Road Bridge	-33.61663, 115.420272	2. Active (Non-core)	2017-2022	33	300	C	715	135	All year	Not Avail			0
Busselton (City of)	Drain	BN3/021	Margaret St - Drain	-33.65324, 115.32367	2. Active (Non-core)	2017-2022	24	310	C	646	133	Nov - May	Not Avail			0
Busselton (City of)	Marina	BN3/355	Port Geographe - Swimming Lagoon	-33.629892, 115.389677	2. Active (Non-core)	2017-2022	37	2	A	140	10	All year	Not Avail			0
Busselton (City of) / DWER	Ocean	BN3/045	Wonnerup Inlet Ocean Mouth	-33.610202, 115.423175	2. Active (Non-core)	2017-2022	27	8	A	38	19	Nov - May	Not Avail			0
Busselton (City of) / DWER	Ocean	BN3/045	Wonnerup Inlet Ocean Mouth	-33.610202, 115.423175	2. Active (Non-core)	2017-2022	32	24	A	64	27	All year	Not Avail			0
Capel (Shire of)	Ocean	CP3/008	North Dalyellup Beach	-33.397131, 115.603824	1. New	2017-2022	16	10	A	140	10	Nov - May	Not Avail		SIR Required – Liaise w/ DoH	13
Capel (Shire of)	Ocean	CP3/001	Forrest Beach	-33.57244, 115.46048	1. Program	2018-2022	16	420	C	7343	10	Nov - May	Moderate		Collect 5-10 rainfall (24-48 hrs) samples	13

Recreational Waters Bacterial (Enterococci) Monitoring Program Site Status Overview 2022 - South West Region Local Government Authorities

Local Government / Managing Authority	Water Body	Site Code	Site Name	GPS Deci-Degrees	Monitoring Category	Result Years	No. Samples	95th %tile	Microbial Assess Category (MAC)	1-off Trigger Level (99th %tile)	2-in-a-row Trigger Level (90th %tile)	Sample Analysis Period	Sanitary Assess Category (SAC)	Beach Grade Website Icon	LGA/ MA Sanitary Inspection Report (SIR) Status Actions	Min No. Samples Rqd 2022-2023
Capel (Shire of)	Ocean	CP3/002	Peppermint Grove Beach	-33.527373, 115.504204	1. Program	2018-2022	16	14	A	48	10	Nov - May	Moderate		Collect 5-10 rainfall (24-48 hrs) samples	13
Capel (Shire of)	Ocean	CP3/003	Minninup Beach	-33.451544, 115.575228	1. Program	2018-2022	15	220	C	15270	10	Nov - May	Moderate		Collect 5-10 rainfall (24-48 hrs) samples	13
Capel (Shire of)	Ocean	CP3/004	Dalyellup Beach	-33.404978, 115.600615	1. Program	2017-2022	16	8	A	140	10	Nov - May	Moderate		Collect 5-10 rainfall (24-48 hrs) samples	13
Capel (Shire of)	River	CP3/005	Preston River - Boyanup	-33.478692, 115.733701	1. Program	2012-2022	53	1050	D	5452	642	Nov - May	High		Permanent warning sign	5*
Capel (Shire of)	River	CP3/006	Capel River - Mallokup Bridge	-33.519698, 115.537251	1. Program	2017-2022	16	170	B	700	10	Nov - May	High		Collect 5-10 rainfall (24-48hrs), US riverine samples	13
Collie (Shire of)/ DBCA	Lake	CI3/008	Lake Kepwari Beach	-33.457582, 116.232609	1. New	2017-2022	16	45	B	700	10	Nov - May	Moderate		Collect 5-10 rainfall (24-48hrs) samples	13
Collie (Shire of)/ DBCA	Lake	CI3/009	Lake Kepwari Boat Ramp	-33.459739, 116.233246	1. New	2017-2022	15	2	A	140	10	Nov - May	Moderate		Collect 5-10 rainfall (24-48hrs) samples	13
Collie (Shire of)/ DBCA	Lake	CI3/010	Lake Kepwari North Outlet	-33.456461, 116.23143	1. New	2017-2022	16	2	A	140	10	Nov - May	Moderate		Collect 5-10 rainfall (24-48hrs) samples	13
Collie (Shire of)/ DPLH	Lake	CI3/003	Black Diamond Rec Water Area	-33.34257, 116.092729	1. Program	2017-2022	19	12	A	140	10	Nov - May	Low		Annual SIR Review	13
Collie (Shire of)/ DBCA	Lake	CI3/004	Stockton Lake	-33.384219, 116.228083	1. Program	2017-2022	19	0	A		10	Nov - May	Low		Annual SIR Review	13
Collie (Shire of)/ DBCA	Reservoir	CI3/001	Potters Gorge - Wellington Dam	-33.390301, 115.983908	1. Program	2017-2022	12	10	A	140	10	Nov - May	Low		Collect 5-10 rainfall (24-48hrs) samples	13
Collie (Shire of)/ DBCA	River	CI3/002	Honeymoon Pool - Preston River	-33.379581, 115.938206	1. Program	2017-2022	12	34	A	140	18	Nov - May	Moderate		Collect 5-10 rainfall (24-48hrs) samples	13
Collie (Shire of)	River	CI3/005	Minninup Pool - Front Parking Area	-33.376853, 116.138084	1. Program	2017-2022	19	240	C	1265	135	Nov - May	Moderate		Collect 5-10 rainfall (24-48hrs) samples	13

Recreational Waters Bacterial (Enterococci) Monitoring Program Site Status Overview 2022 - South West Region Local Government Authorities

Local Government / Managing Authority	Water Body	Site Code	Site Name	GPS Deci-Degrees	Monitoring Category	Result Years	No. Samples	95th %tile	Microbial Assess Category (MAC)	1-off Trigger Level (99th %tile)	2-in-a-row Trigger Level (90th %tile)	Sample Analysis Period	Sanitary Assess Category (SAC)	Beach Grade Website Icon	LGA/ MA Sanitary Inspection Report (SIR) Status Actions	Min No. Samples Rqd 2022-2023
Collie (Shire of)	River	CI3/007	Minninup Pool - Side Parking Area	-33.377727, 116.139517	3. Active (Non-core)	2017-2018	10	175	B	903	93	Nov - May	Moderate		Collect 5-10 samples within 24-48 hrs of rainfall events	5
Donnybrook-Balingup (Shire of)/ DBCA/ DoT	Reservoir	DB3/015	Glen Mervyn Dam - NE	-33.250895, 115.841591	1. Proposed								Moderate		Collect 5-10 samples within 24-48 hrs of rainfall events	5
Donnybrook-Balingup (Shire of)/ DBCA/ DoT	Reservoir	DB3/016	Glen Mervyn Dam - Campsite SW	-33.002994, 115.971344	1. Proposed								Moderate		Collect 5-10 samples within 24-48 hrs of rainfall events	5
Donnybrook-Balingup (Shire of)	River	DB3/013	Preston River - Donnybrook Amphitheatre	-33.103452,	2. Active (Non-core)	2016-2020	9	310	C	261	100	Nov - May	Moderate		Collect 5-10 rainfall (24-48hrs) samples	5
Harvey (Shire of)	River	HA3/029	Brunswick River	-33.148933, 115.685686	1. New	2020-2022	16	80	B	225	45	Nov - May	Not Avail		SIR Required – Liaise w/ DoH	13
Harvey (Shire of)	Lake	HA3/027	Lake Brockman Boat Ramp	-33.081085, 115.953328	1. Program	2017-2022	34	45	B	137	25	Nov - May	Moderate		Collect 5-10 rainfall (24-48hrs) & riverine samples	13
Harvey (Shire of)	Ocean	HA3/020	Myalup Beach	-33.153482, 115.935498	1. Program	2017-2022	34	14	A	140	10	Nov - May	Not Avail		SIR Required – Liaise w/ DoH	13
Harvey (Shire of)	Ocean	HA3/021	Binningup Beach		1. Program	2017-2022	34	85	B	700	10	Nov - May	Moderate		Collect 5-10 rainfall (within 24hrs) samples	13
Harvey (Shire of)	Reservoir	HA3/026	Harvey Dam Boat Ramp	-34.216317, 115.940715	1. Program	2017-2022	35	110	B	700	64	Nov - May	Moderate		Collect 5-10 rainfall (24-48hrs) samples	13
Harvey (Shire of)	Reservoir	HA3/028	Camp Mornington Reservoir	-34.818706, 116.593915	1. Proposed	2019-2020	2						Not Avail		SIR Required – Liaise w/ DoH	5

Recreational Waters Bacterial (Enterococci) Monitoring Program

Site Status Overview 2022 - South West Region Local Government Authorities

Local Government / Managing Authority	Water Body	Site Code	Site Name	GPS Deci-Degrees	Monitoring Category	Result Years	No. Samples	95th %tile	Microbial Assess Category (MAC)	1-off Trigger Level (99th %tile)	2-in-a-row Trigger Level (90th %tile)	Sample Analysis Period	Sanitary Assess Category (SAC)	Beach Grade Website Icon	LGA/ MA Sanitary Inspection Report (SIR) Status Actions	Min No. Samples Rqd 2022-2023
Harvey (Shire of)	Drain	HA3/010	Myalup Drain	-34.943246, 116.800795	2. Active (Non-core)	2021	1						Not Avail			0
Manjimup (Shire of)/ DBCA	Pool	MJ3/025	Glenoran Pool	-34.433718, 116.255941	1. New	2019-2022	19	170	B	700	216	Nov - May	Not Avail		SIR Required – Liaise w/ DoH	13
Manjimup (Shire of)/ DBCA	Pool	MJ3/027	Rowell's Pool - Deep River/Fernbrook Falls	-34.581427, 116.412559	1. New	2019-2022	16	32	A	92	23	Nov - May	Not Avail		SIR Required – Liaise w/ DoH	5
Manjimup (Shire of)/ DBCA	Pool	MJ3/028	Circular Pool	-34.977822, 116.72471	1. New	2019-2022	17	105	B	238	55	Nov - May	Not Avail		SIR Required – Liaise w/ DoH	5
Manjimup (Shire of)/ Water Corporation	Reservoir	MJ3/024	Quinninup Dam / Karri Lake	-34.995763, 116.713222	1. New	2019-2022	16	100	B	239	52	Nov - May	Not Avail			13
Manjimup (Shire of)/ DBCA	Reservoir	MJ3/026	Shannon Dam Campground	-34.990121, 116.73653	1. New	2019-2022	14	6	A	34	19	Nov - May	Not Avail		SIR Required – Liaise w/ DoH	5
Manjimup (Shire of)/ DBCA	Inlet	MJ3/010	Walpole Inlet - Jones St Jetty	-34.421223, 115.861582	1. Program	2017-2022	29	32	A	140	21	Nov - May	Not Avail		SIR Required – Liaise w/ DoH	13
Manjimup (Shire of)/ DBCA	Inlet	MJ3/014	Nornalup Inlet - Sandy Beach	-34.44303, 116.029986	1. Program	2018-2022	30	3	A	25	13	Nov - May	Moderate		Collect 5-10 rainfall (24-48hrs) samples	13
Shire of Manjimup	Inlet	MJ3/015	Nornalup Inlet - Coalmine Beach	-34.443445, 116.029696	1. Program	2018-2022	30	75	B	259	39	Nov - May	Moderate		Collect 5-10 rainfall (24-48hrs) samples	13
Manjimup (Shire of)/ DBCA / RAC	Lake	MJ3/022	Karri Valley Resort	-34.289506, 116.065188	1. Program	2017-2022	33	26	A	69	25	Nov - May	Moderate		Collect 5-10 rainfall (24-48hrs) samples	13

Recreational Waters Bacterial (Enterococci) Monitoring Program

Site Status Overview 2022 - South West Region Local Government Authorities

Local Government / Managing Authority	Water Body	Site Code	Site Name	GPS Deci-Degrees	Monitoring Category	Result Years	No. Samples	95th %tile	Microbial Assess Category (MAC)	1-off Trigger Level (99th %tile)	2-in-a-row Trigger Level (90th %tile)	Sample Analysis Period	Sanitary Assess Category (SAC)	Beach Grade Website Icon	LGA/ MA Sanitary Inspection Report (SIR) Status Actions	Min No. Samples Rqd 2022-2023
Manjimup (Shire of)	Pool	MJ3/020	Pemberton Pool	-34.405911, 116.026778	1. Program	2018-2022	29	370	C	981	169	Nov - May	Moderate		Collect 5-10 US riverine & rainfall (24-48hrs) samples	13
Manjimup (Shire of)	Pool	MJ3/023	Pemberton Pool South East Corner	-34.987639, 116.721429	1. Program	2017-2022	32	480	C	772	179	Nov - May	Moderate		Collect 5-10 US riverine & rainfall (24-48hrs) samples	13
Manjimup (Shire of)/ Private	Pool	MJ3/1811	Fonty's Pool - SE Cnr Pool (near outlet)	-33.944341, 115.691157	1. Program	2017-2022	33	90	B	719	39	Nov - May	Moderate		Collect 5-10 US riverine & rainfall (24-48hrs) samples	13
Manjimup (Shire of)/ DBCA	Reservoir	MJ3/021	Big Brook Dam	-33.953875, 115.686802	1. Program	2017-2022	33	70	B	244	35	Nov - May	Low		Annual SIR Review	13
Manjimup (Shire of)	Inlet	MJ3/008	Walpole Inlet (Site 1) Rest Point	-34.420397, 115.69179	2. Active (Non-core)	2017-2022	22	5	A	33	16	Nov - May	Not Avail			0
Nannup (Shire of)/ DBCA	River	NA3/001	Barrabup Pool - Platform	-34.099146, 115.980946	1. New	2018-2022	11	2	A	19	13	Nov - May	Moderate		Collect 5-10 US riverine & rainfall (24-48hrs) samples	13
Nannup (Shire of)/ DBCA	River	NA3/002	Workers Pool - Steps	-34.076832, 115.392087	1. New	2018-2022	11	2	A	19	13	Nov - May	Moderate		Collect 5-10 rainfall (24-48hrs) samples	13
Nannup (Shire of)	Lake	NA3/007	Lake Jasper Camp Ground	-33.974655, 115.761673	1. Proposed	2018-2020	4						Not Avail		SIR Required – Liaise w/ DoH	5
Nannup (Shire of)	Reservoir	NA3/004	Donnelly River Village Dam	-33.49363, 116.101592	1. Proposed	2018-2021	7						Not Avail		SIR Required – Liaise w/ DoH	13
Nannup (Shire of)/ DBCA	River	NA3/005	Sue's Bridge	-33.498608, 116.097755	1. Proposed	2018-2021	5						Not Avail			5
Nannup (Shire of)	River	NA3/006	Nannup Townsite Bridge		1. Proposed	2018-2021	7						Not Avail		SIR Required – Liaise w/ DoH	13